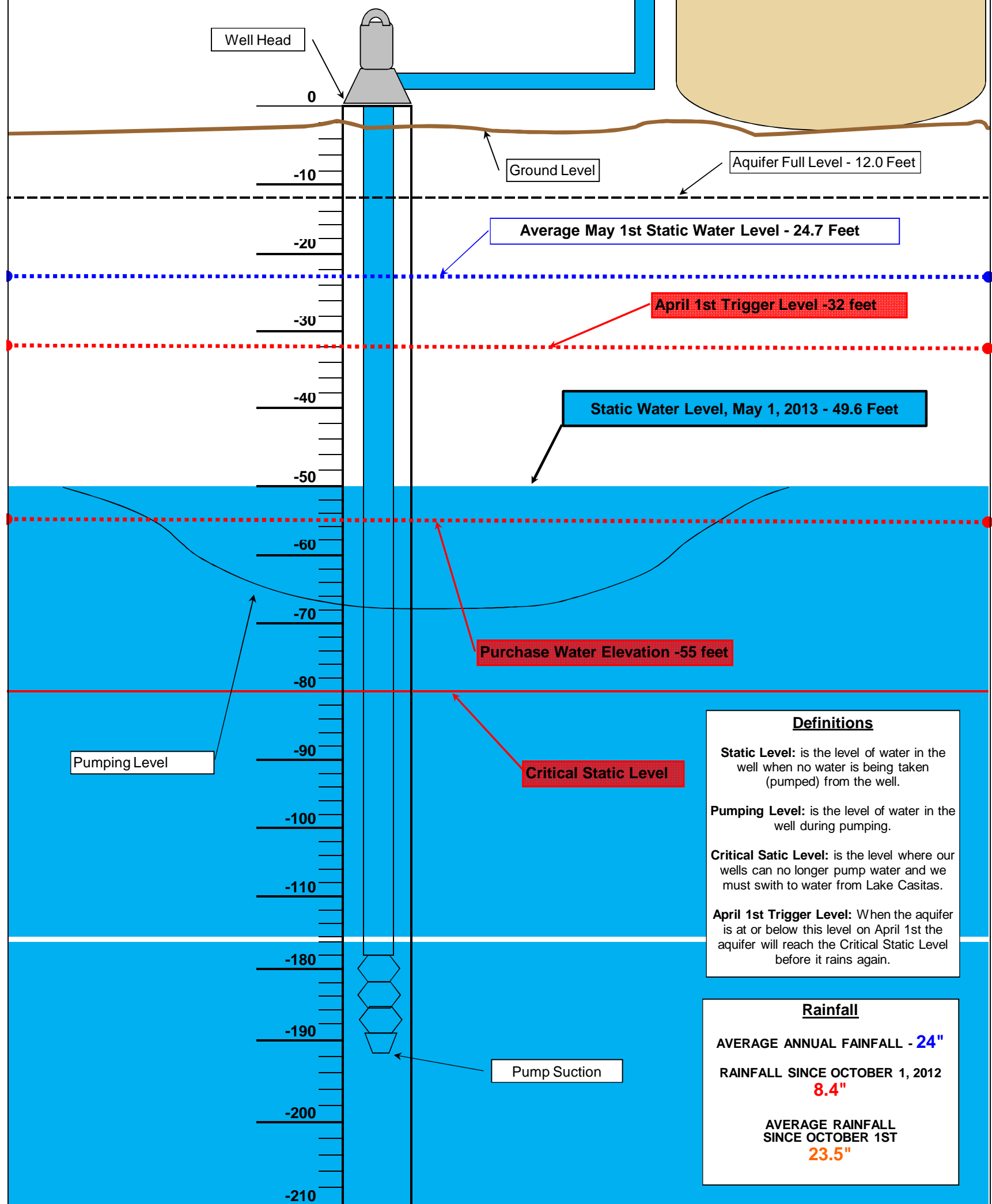
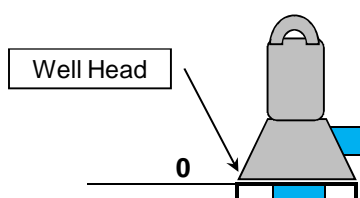
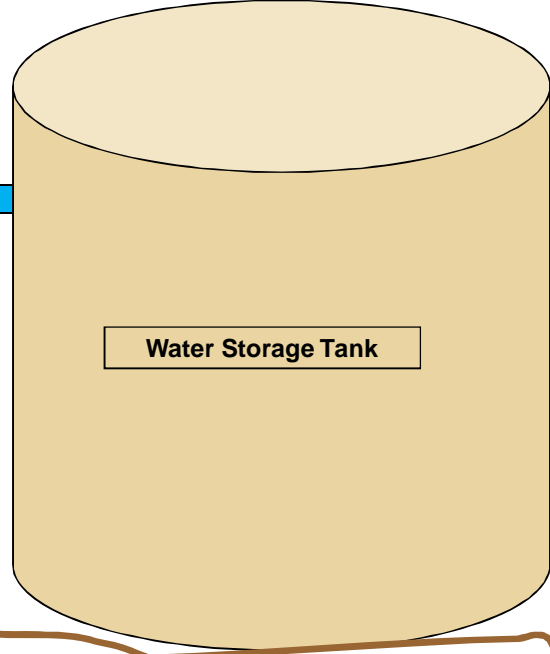


**VENTURA RIVER COUNTY WATER DISTRICT  
CURRENT GROUND WATER LEVEL**

**AS OF: May 1, 2013**



**Definitions**

**Static Level:** is the level of water in the well when no water is being taken (pumped) from the well.

**Pumping Level:** is the level of water in the well during pumping.

**Critical Satic Level:** is the level where our wells can no longer pump water and we must swith to water from Lake Casitas.

**April 1st Trigger Level:** When the aquifer is at or below this level on April 1st the aquifer will reach the Critical Static Level before it rains again.

**Rainfall**

**AVERAGE ANNUAL FAINFALL - 24"**

**RAINFALL SINCE OCTOBER 1, 2012**  
**8.4"**

**AVERAGE RAINFALL SINCE OCTOBER 1ST**  
**23.5"**