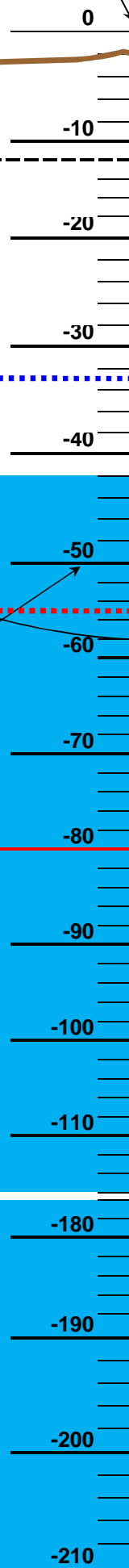
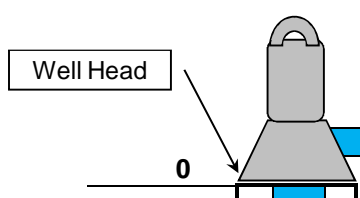
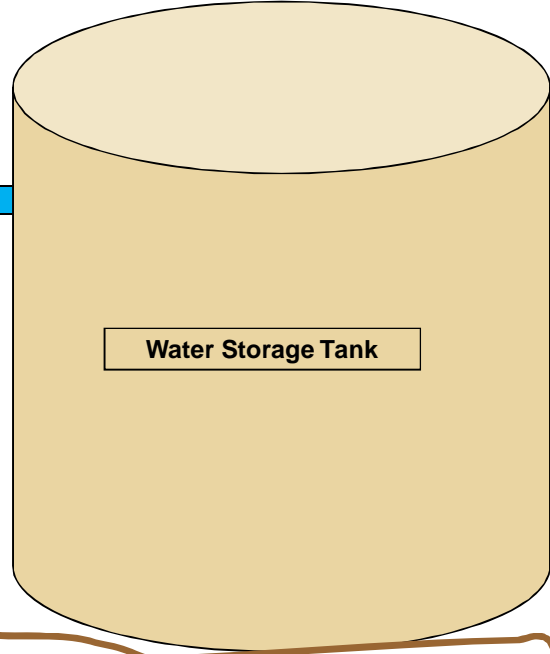


**VENTURA RIVER COUNTY WATER DISTRICT  
CURRENT GROUND WATER LEVEL**

AS OF: July 1, 2012



Ground Level

Aquifer Full Level - 12.0 Feet

Average July 1st Static Water Level - 32.8 Feet

Static Water Level, July 1, 2012 - 42.6 Feet

Purchase Water Elevation -55 feet

Critical Static Level

Pumping Level

Pump Suction

**Definitions**

**Static Level:** is the level of water in the well when no water is being taken (pumped) from the well.

**Pumping Level:** is the level of water in the well during pumping.

**Critical Satic Level:** is the level where our wells can no longer pump water and we must swith to water from Lake Casitas.

**April 1st Trigger Level:** When the aquifer is at or below this level on April 1st the aquifer will reach the Critical Static Level before it rains again.

**Rainfall**

AVERAGE ANNUAL FAINFALL - **23.8"**

RAINFALL SINCE OCTOBER 1, 2011  
**11.57**

AVERAGE RAINFALL SINCE OCTOBER 1ST  
**23.3"**